




Topic Plan

Year 2 Where the Wild Things Are		
Key Skills	Key Facts	Key Vocabulary
<ul style="list-style-type: none"> To use basic geographical vocabulary to refer to human & physical features. To use simple compass directions on a map. To identify physical features of a place in the UK & a place abroad. To explore African art & use paint to share my ideas. To devise a simple map. 	<ul style="list-style-type: none"> Wilderness or wildlands are natural environments on Earth that have not been significantly modified by human activity. Wildlife traditionally refers to undomesticated animal species but has come to include all organisms that grow or live wild in an area without being introduced by humans. Maps contain lots of information. Most maps will have the five following things: a title, a legend, a grid, a compass rose to indicate direction, & a scale. 	<ul style="list-style-type: none"> map - a diagrammatic representation of an area of land or sea showing physical features, cities, roads, etc. wild - an animal or plant living or growing in the natural environment; not domesticated or cultivated. abroad – referring to a foreign country or countries. continent - any of the world's main continuous expanses of land (Europe, Asia, Africa, North & South America, Australasia & Antarctica).
Key Figures/Places		Reading and Writing Links
 <p>United Kingdom</p>  <p>The world</p>  <p>African art</p>		<p>Story: Where the Wild Things Are Author: Maurice Sendak</p> 